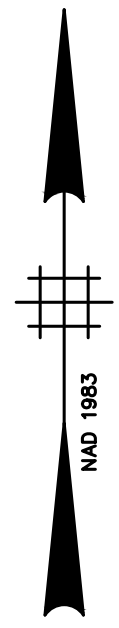


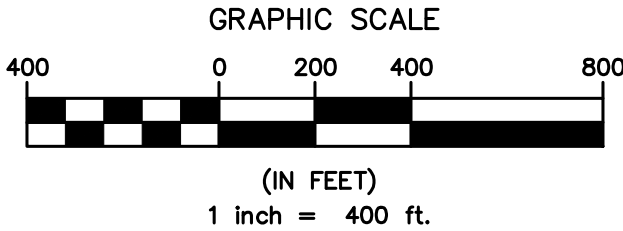
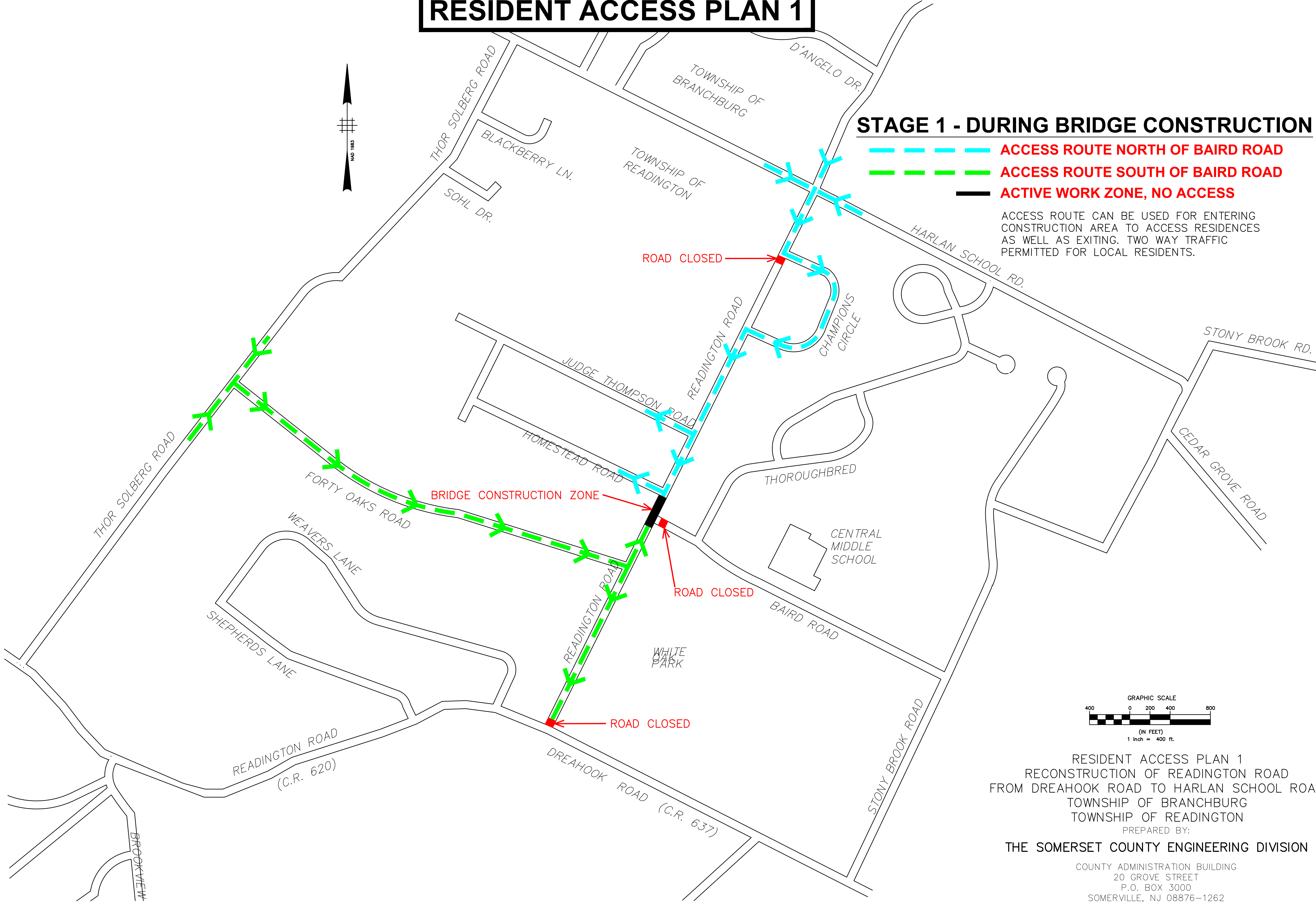
RESIDENT ACCESS PLAN 1



STAGE 1 - DURING BRIDGE CONSTRUCTION

- - - - - ACCESS ROUTE NORTH OF BAIRD ROAD
- - - - - ACCESS ROUTE SOUTH OF BAIRD ROAD
- - - - - ACTIVE WORK ZONE, NO ACCESS

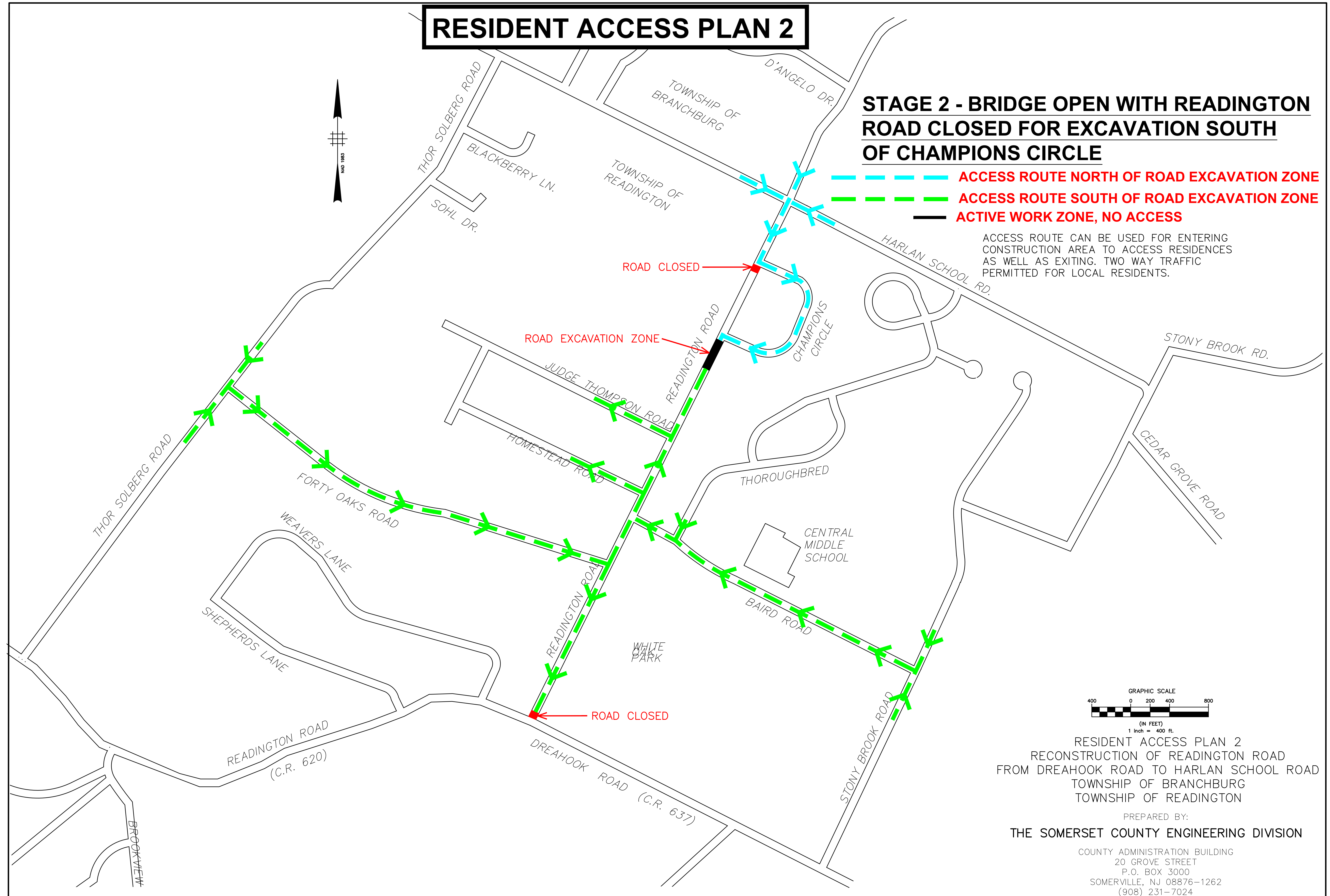
ACCESS ROUTE CAN BE USED FOR ENTERING CONSTRUCTION AREA TO ACCESS RESIDENCES AS WELL AS EXITING. TWO WAY TRAFFIC PERMITTED FOR LOCAL RESIDENTS.



RESIDENT ACCESS PLAN 1
 RECONSTRUCTION OF READINGTON ROAD
 FROM DREAHOOK ROAD TO HARLAN SCHOOL ROAD
 TOWNSHIP OF BRANCHBURG
 TOWNSHIP OF READINGTON
 PREPARED BY:
THE SOMERSET COUNTY ENGINEERING DIVISION

COUNTY ADMINISTRATION BUILDING
 20 GROVE STREET
 P.O. BOX 3000
 SOMERVILLE, NJ 08876-1262
 (908) 231-7024

RESIDENT ACCESS PLAN 2



STAGE 2 - BRIDGE OPEN WITH READINGTON ROAD CLOSED FOR EXCAVATION SOUTH OF CHAMPIONS CIRCLE

- ACCESS ROUTE NORTH OF ROAD EXCAVATION ZONE** (Cyan dashed line with arrows)
- ACCESS ROUTE SOUTH OF ROAD EXCAVATION ZONE** (Green dashed line with arrows)
- ACTIVE WORK ZONE, NO ACCESS** (Black solid line)

ACCESS ROUTE CAN BE USED FOR ENTERING CONSTRUCTION AREA TO ACCESS RESIDENCES AS WELL AS EXITING. TWO WAY TRAFFIC PERMITTED FOR LOCAL RESIDENTS.

GRAPHIC SCALE
0 200 400 800
(IN FEET)
1 inch = 400 ft.

RESIDENT ACCESS PLAN 2
RECONSTRUCTION OF READINGTON ROAD
FROM DREAHOOK ROAD TO HARLAN SCHOOL ROAD
TOWNSHIP OF BRANCHBURG
TOWNSHIP OF READINGTON

PREPARED BY:
THE SOMERSET COUNTY ENGINEERING DIVISION

COUNTY ADMINISTRATION BUILDING
20 GROVE STREET
P.O. BOX 3000
SOMERVILLE, NJ 08876-1262
(908) 231-7024